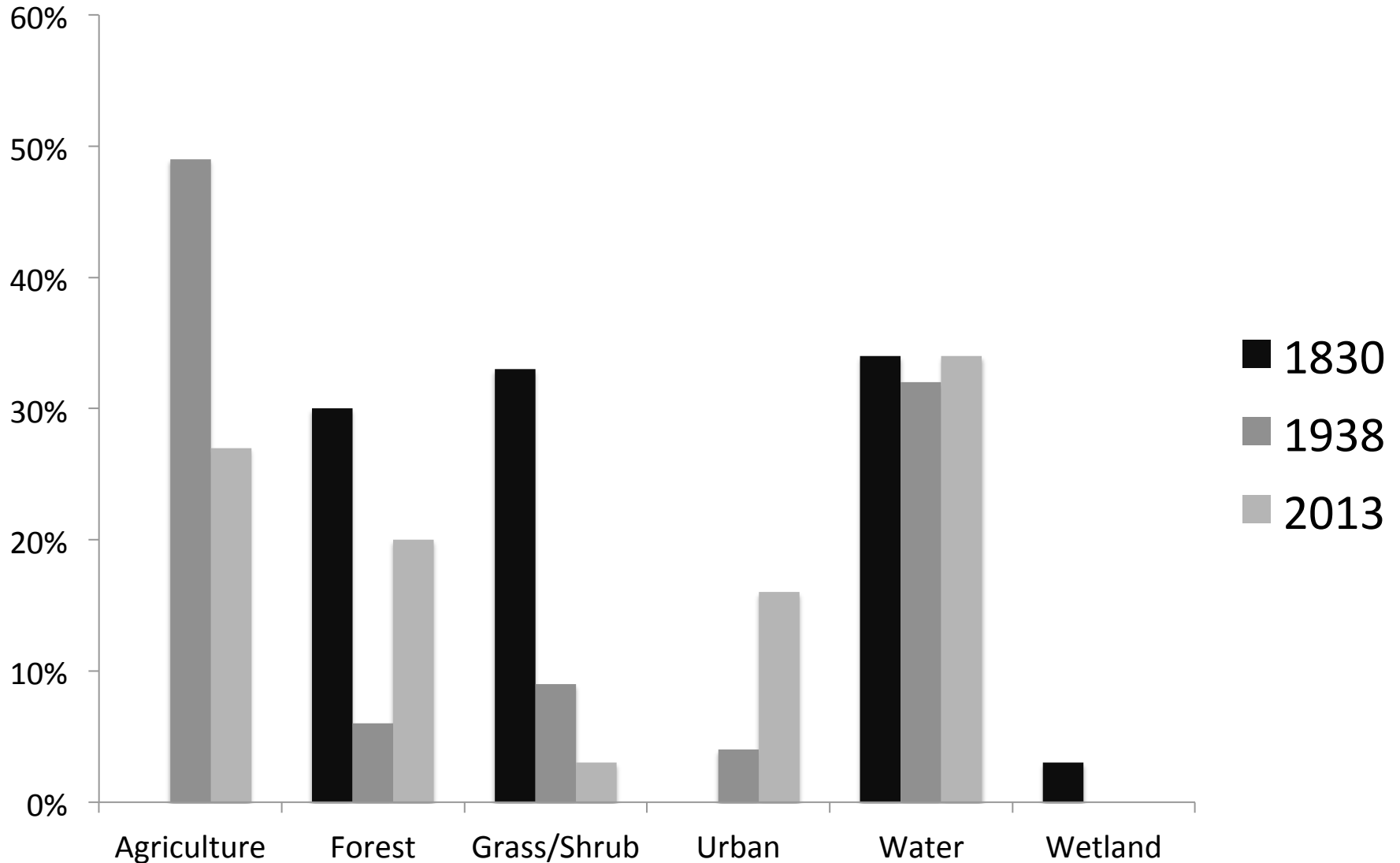
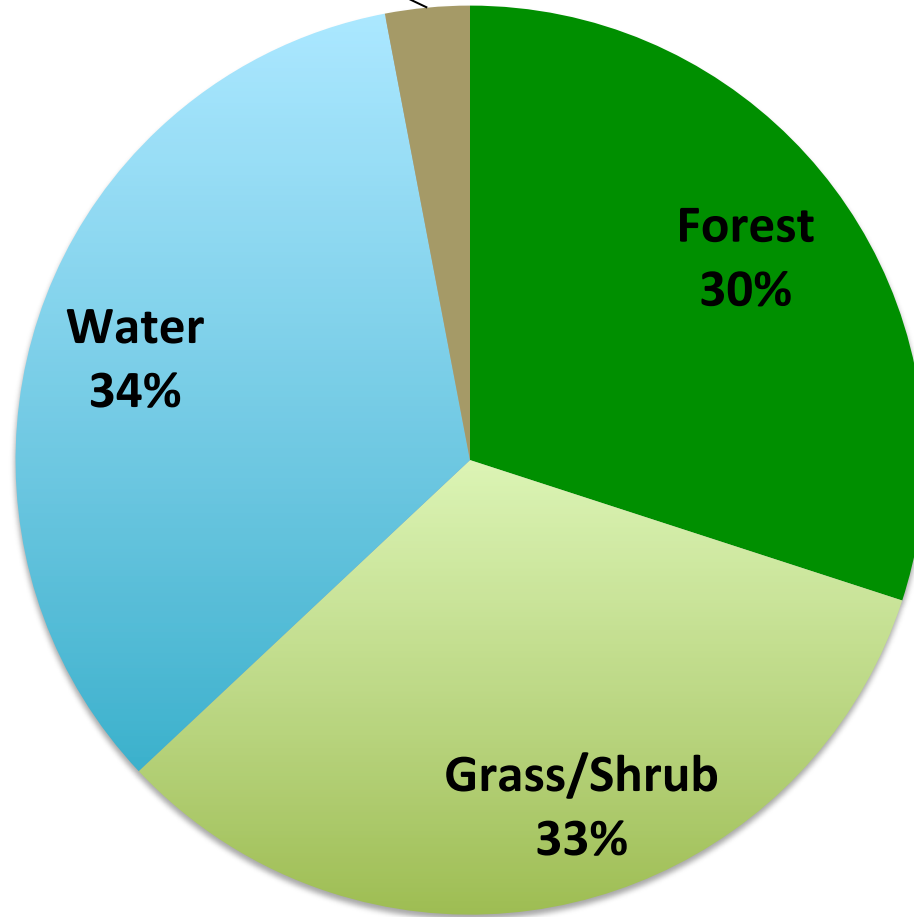


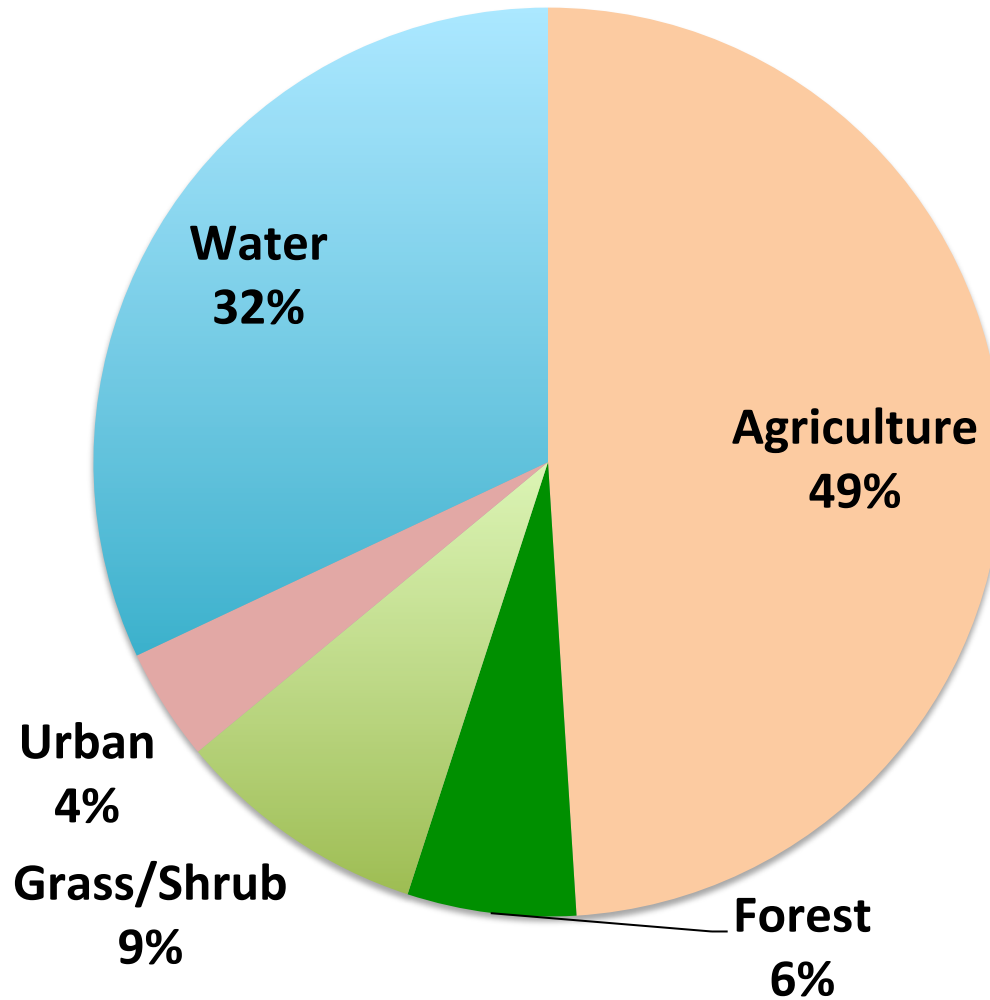
Land Cover Surrounding Gull Lake, MI, 1830-2013



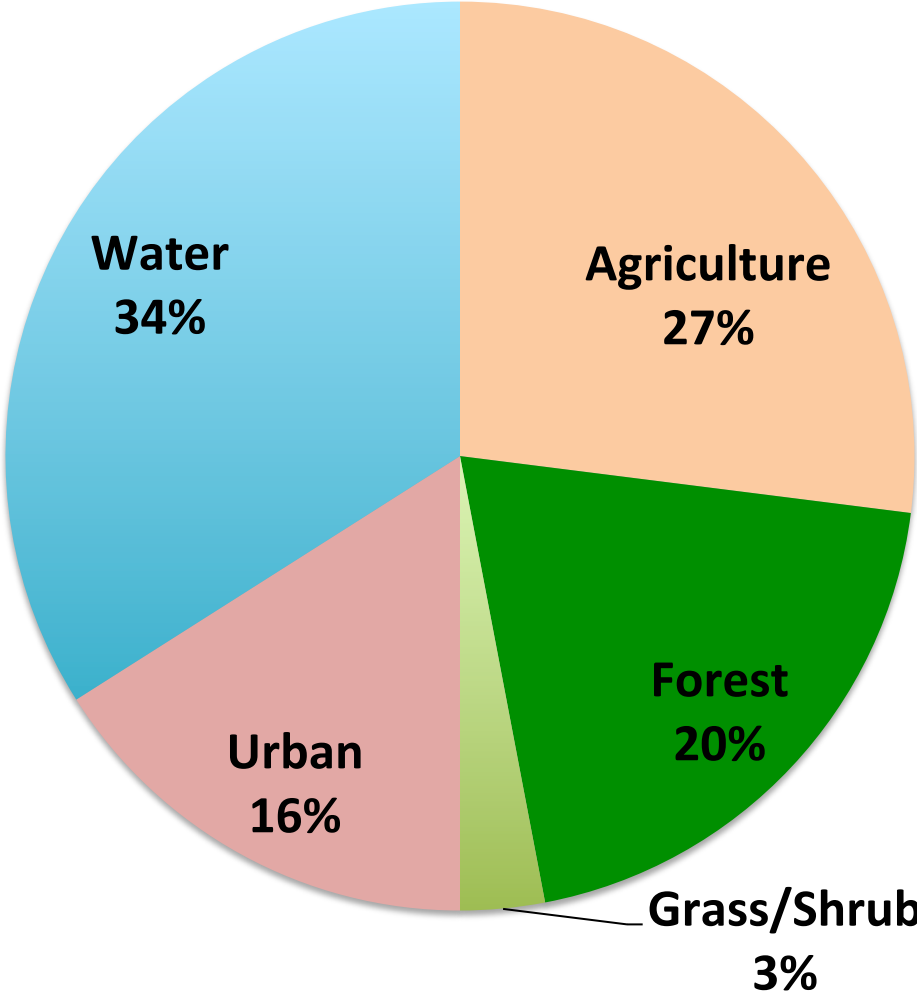
1830 Land Cover



1938 Land Cover



2013 Land Cover



1938

1830

	Agriculture	Forest	Grass/Shrub	Urban	Water	Wetland
Agriculture	0	0	0	0	0	0
Forest	17	4	4	4	2	0
Grass/ Shrub	30	3	2	0	0	0
Urban	0	0	0	0	0	0
Water	1	0	1	0	30	0
Wetland	0	1	0	1	0	0

1830 >>>1938

2013

1938

	Agriculture	Forest	Grass/Shrub	Urban	Water	Wetland
Agriculture	20	14	4	9	1	0
Forest	1	4	1	2	0	0
Grass/Shrub	0	6	1	0	0	0
Urban	0	1	0	3	1	0
Water	0	0	0	1	31	0
Wetland	0	0	0	0	0	0

1938 >>>2013

2013

1830

	Agriculture	Forest	Grass/Shrub	Urban	Water	Wetland
Agriculture	0	0	0	0	0	0
Forest	5	17	1	7	1	0
Grass/Shrub	16	6	5	8	0	0
Urban	0	0	0	0	0	0
Water	0	1	0	0	31	0
Wetland	0	1	0	0	1	0

1830 >>>2013